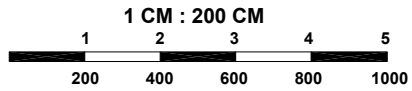


SCALE: 1:200 AT A4





SCALE: For the plan to be scale, the above scale bar must measure correct when printed (for example 5cm)

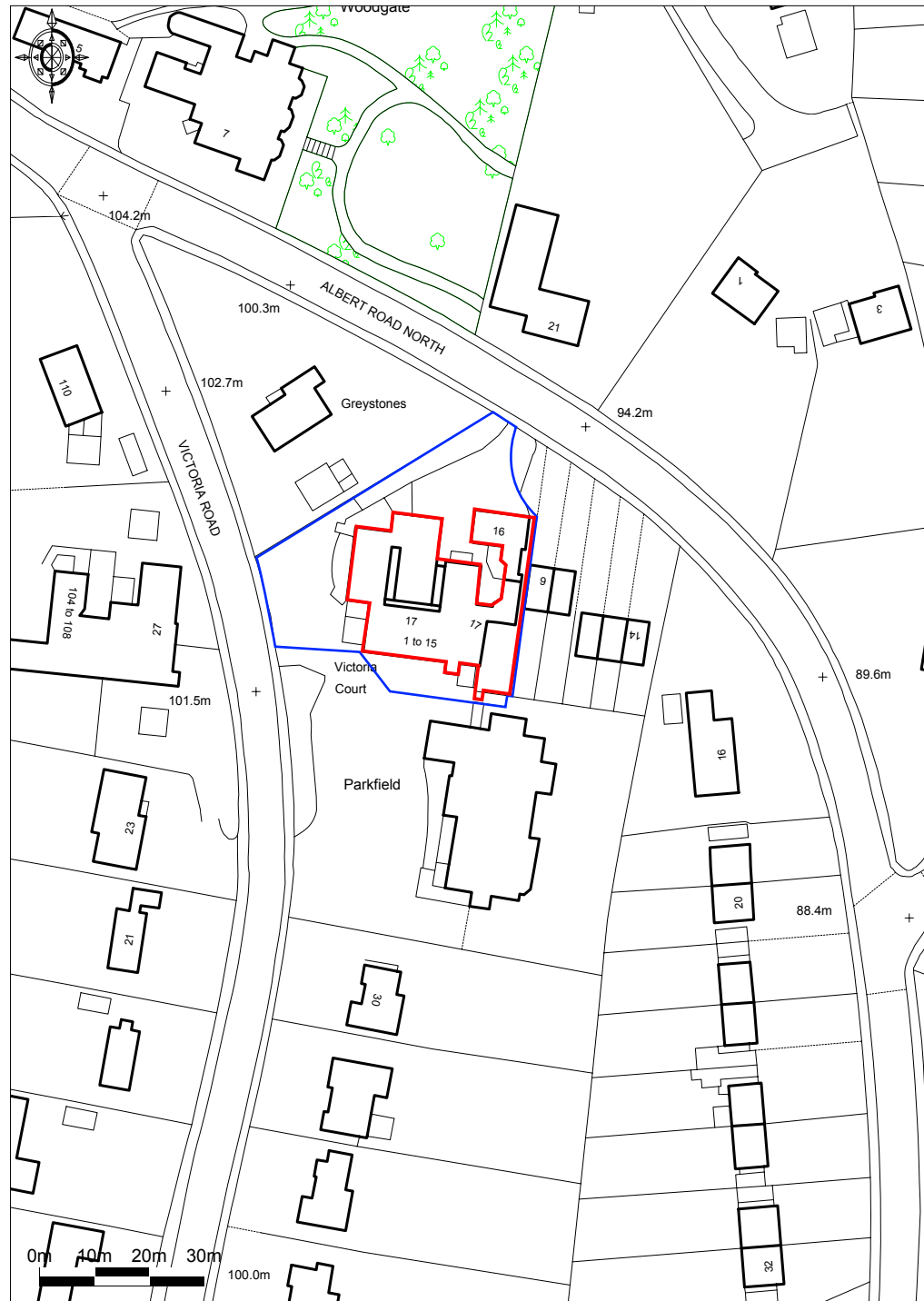
DRAWING TITLE:

FLAT 17 VICTORIA COURT, WR14 2TE

DATE: 18 OCTOBER 2011

 RED OUTLINED AREAS SHOWS THE BUILDING

 BLUE OUTLINED AREA SHOWS EXTENT OF PREMISES



Ordnance Survey © Crown Copyright 2011. All rights reserved. Licence number 100020449. Plotted Scale 4:1250

SITE PLAN SCALE 1:1250

